






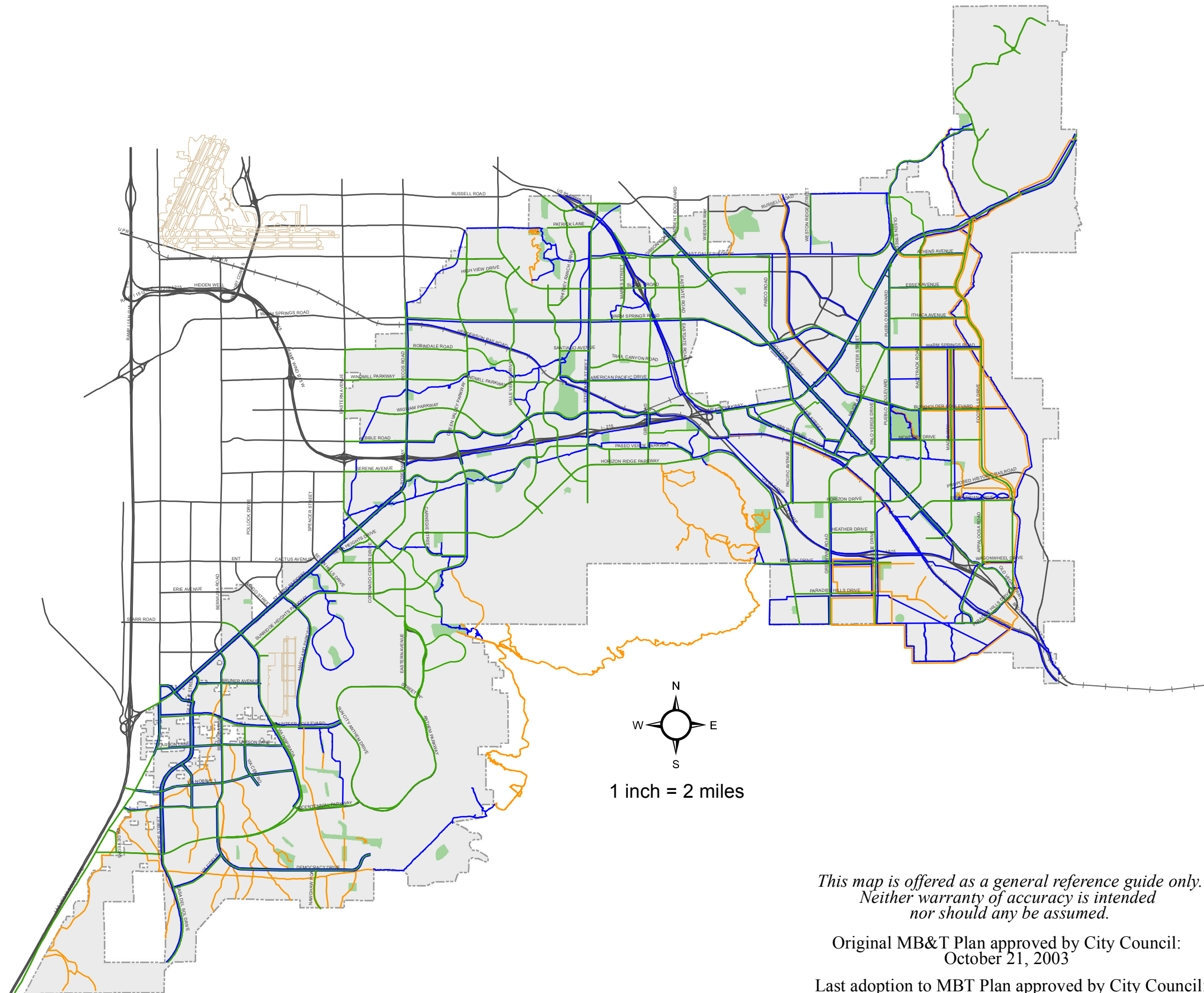


MASTER BICYCLE & TRAIL PLAN

LEGEND

-  Path - Paved Surface
-  Trail - Soft Surface
-  Bike Lane and/or Route
-  Street
-  Railroad
-  Park
-  City Limit



*This map is offered as a general reference guide only.
Neither warranty of accuracy is intended
nor should any be assumed.*

Original MB&T Plan approved by City Council:
October 21, 2003

Last adoption to MBT Plan approved by City Council:
February 4, 2014

City of Henderson
Parks & Recreation Department
240 Water St. MSC 411
Henderson, NV 89015
702-267-4000
www.cityofhenderson.com

