







**2005-2006
LOCAL DRAINAGE MASTER PLAN**

**SCS Soils
Hydrologic Soil Group Classification**

Legend

-  Neighborhood Study Area
-  Study Area
-  Group A
-  Group B
-  Group C
-  Group D

NOTE: Soil Map Unit Number information from the National Resource Conservation Service Soil Survey of Las Vegas Valley Area, Clark County, Nevada