











REDEVELOPMENT AREAS

-  Cornerstone
-  Downtown
-  Eastside
-  Lakemoor Canyon
-  Tuscany
-  City Boundary
-  Interstate / Ramp
-  Major Street
-  Minor Street
-  Railroad

This map is offered as a general reference guide only. Neither warranty of accuracy is intended nor should any be assumed.

City of Henderson
 Community Development
 Geographic Information Services
 240 Water Street MSC 115
 Henderson, NV 89015
 702.267.1500
 January 2014



NOTE: 58 acres added to the Eastside Redevelopment Area per Council on November 6, 2012, Ord# 2980.

